










Current Information

G

Legend

-  Elementary Schools
-  Major Roadways
-  Secondary Roads
-  Florida's Turnpike
-  Interstate 95
-  Middle Attendance Boundaries
-  SACs
-  Egret Lake
-  Grassy Waters



Palm Beach County School District
Planning Department - GIS



3300 Forest Hill Blvd
West Palm Beach, FL 33406

5/15/2006
S. Gilles
File: study_D.mxd

